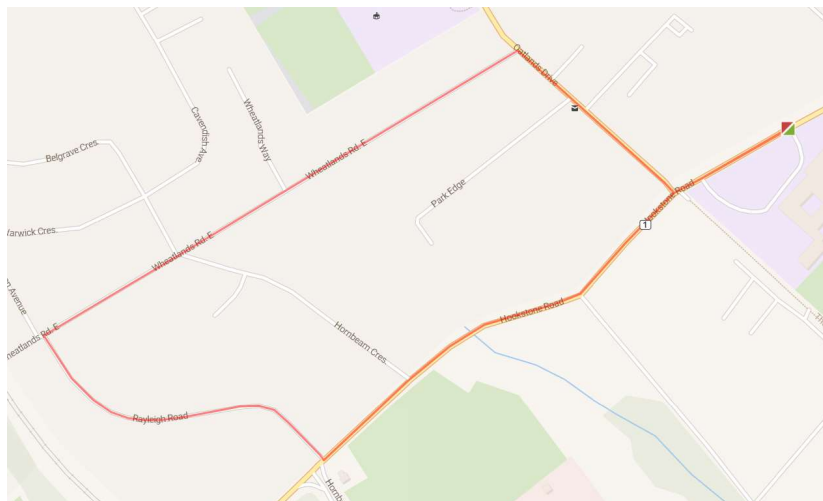


SJF – WINTER ROUTE 2 – 1 MILE

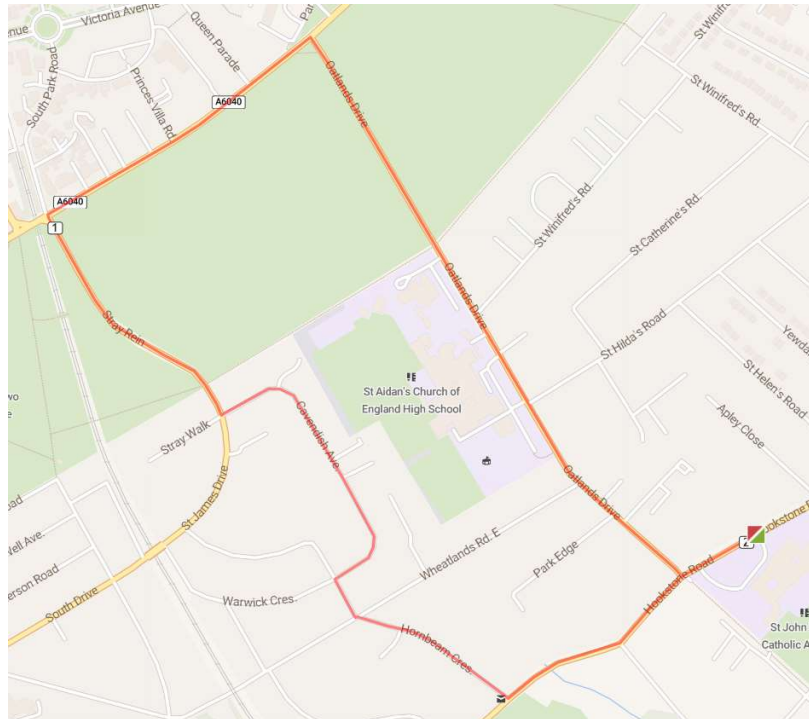
https://gb.mapometer.com/running/route_5471232.html



L out of school grounds (**use path**) – cross Hookstone Dr at crossing (**2nd set lights**) – R onto Oatlands Dr (**side roads!**) – cross Oatlands Dr – L onto Wheatlands Rd East – L onto Rayleigh Rd - L onto Hookstone Rd then onto Hookstone Dr (**side roads!**) – cross at crossing and back to base.

SJF – WINTER ROUTE 2 – 2 MILE

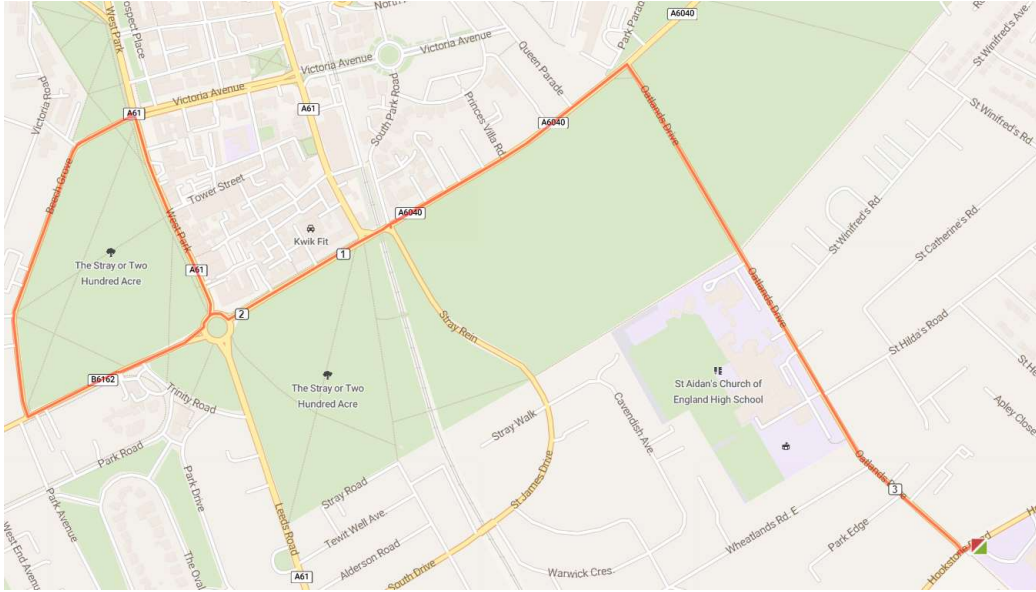
https://gb.mapometer.com/running/route_5471213.html



L out of school grounds (**use path**) – cross Hookstone Dr at crossing (**2nd set lights**) – R onto Oatlands Dr (**side roads!**) – cross when safe to do so (**slippy grass!**) – cross York Place at crossing – L along York Place (**side roads!**) to Station Parade – cross York Place at crossing to run down Stray Rein – L onto Cavendish Ave – L onto Belgrave Cres and then over to Hornbeam Cres – L onto Hookstone Rd then onto Hookstone Dr (**side roads!**) – cross at crossing and back to base.

SJF – WINTER ROUTE 2 – 3 MILE

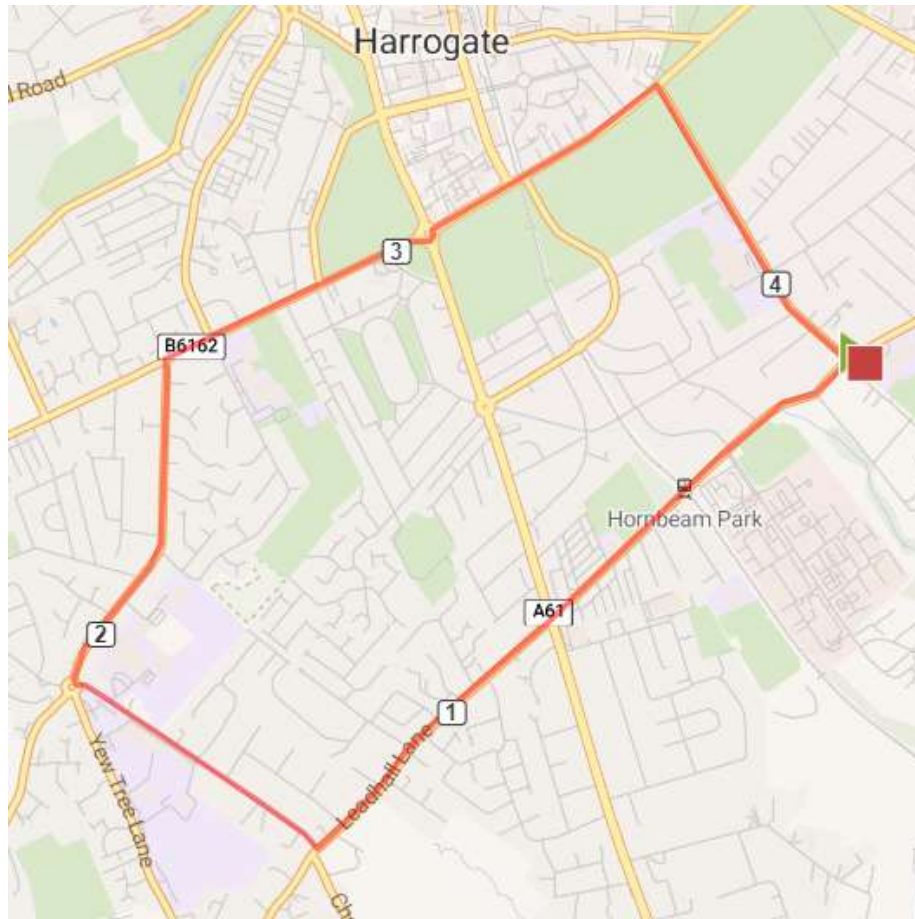
https://gb.mapometer.com/running/route_5471219.html



L out of school grounds (**use path**) – cross Hookstone Dr at crossing (**2nd set lights**) – R up Hookstone Dr (**side roads!**) – L onto Wetherby Rd (**side roads!**) – L onto Slingsby Walk – R onto Oatlands Dr – cross when safe to do so (**slippy grass!**) – cross York Pl at crossing – L along Knaresborough Rd/York Pl (**side roads!**) – R onto West Park – cross at crossing – L onto Beech Gr – L onto Otley Rd - use islands to cross over to York Place footpath (**side roads!**) – R onto Oatlands Dr - L onto Hookstone Dr – cross at crossing and back to base.

SJF – WINTER ROUTE 2 – 4 MILE

https://gb.mapometer.com/running/route_5471223.html



L out of school grounds (use path) – cross Hookstone Dr at crossing (2nd set lights) – cross Oatlands Dr onto Hookstone Rd (side roads!) – cross at crossroads onto Leadhall Lane – R onto Green Lane – R onto Pannal Ash Rd – R onto Otley Rd – use islands to cross over to York Pl footpath (side roads!) – R onto Oatlands Dr - L onto Hookstone Dr – cross at crossing and back to base.